

ORDINANCE NO. 1331

CITY OF LACEY

AN ORDINANCE APPROVING THE COLLEGE STREET IMPROVEMENTS FINAL REPORT AND ADOPTING THE SAME AS A PART OF THE LACEY COMPREHENSIVE LAND USE PLAN, AMENDING SECTION 16.03.015 AND APPROVING A SUMMARY FOR PUBLICATION.

WHEREAS, College Street from Lacey Boulevard to 37th Avenue S.E. is a four lane National Highway System (NHS) principle arterial and has been designated by the City as a Strategy Corridor, and

WHEREAS, there has been prepared, at the direction of the City, a study of this corridor resulting in a report entitled College Street Improvement Final Report, and

WHEREAS, said final report includes an analysis of alternatives for traffic circulation and movement through the corridor, an element relating to horizontal alignment and right-of-way limits, a neighborhood circulation and access study, and an improvements phasing plan, and

WHEREAS, the process of developing said report involved an extensive public process, including two public open houses, and

WHEREAS, the College Street Improvements Final Report will form the basis for further actions by the City and therefore should be a portion of the Lacey Comprehensive Land Use Plan,

NOW, THEREFORE, BE IT ORDAINED BY THE CITY COUNCIL OF THE CITY OF LACEY, WASHINGTON, as follows:

Section 1. That certain document entitled College Street Improvements Final Report is hereby approved.


Section 2. Section 16.03.015 of the Lacey Municipal Code is hereby amended to read as follows:

16.03.015 Lacey Comprehensive Land Use Plan. That certain series of documents identified as City of Lacey and Thurston County Land Use Plan for the Lacey Urban Growth Area – updated under Growth Management Act Requirements 2003, Housing Element for the City of Lacey and the Lacey Urban Growth Area – updated under Growth Management Act Requirements 2003, Environmental Protection and Resource Conservation Plan for the City of Lacey, City of Lacey 1998 Transportation Plan, College Street Improvements Final Report, City of Lacey 2007-2026 Capital Facilities Plan, Utilities Element for the Lacey Comprehensive Plan, Comprehensive Plan for Outdoor Recreation, Water Comprehensive Plan for City of Lacey, City of Lacey 2005 Wastewater Comprehensive Plan Update, Lacey Urban Forest Management Plan, and Economic Development Element for the City of Lacey together with the Comprehensive Plan Downtown Element as supplemented by the City of Lacey Woodland District Guidelines and the Northeast Area Plan constitutes the Lacey Comprehensive Plan and all regulatory and zoning ordinances of the city shall be construed to be consistent with said plan as adopted or hereafter amended.


Section 3. The Summary attached hereto is hereby approved for publication.

PASSED BY THE CITY COUNCIL OF THE CITY OF LACEY, WASHINGTON, at a regularly-called meeting thereof, held this 23rd day of July, 2009.


CITY COUNCIL

By: 
Mayor

Approved as to form:


City Attorney

Attest:


City Clerk

SUMMARY FOR PUBLICATION

ORDINANCE NO. 1331

CITY OF LACEY

The City Council of the City of Lacey, Washington, passed on July 23, 2009, Ordinance No. 1331, entitled "AN ORDINANCE APPROVING THE COLLEGE STREET IMPROVEMENTS FINAL REPORT AND ADOPTING THE SAME AS A PART OF THE LACEY COMPREHENSIVE LAND USE PLAN, AMENDING SECTION 16.03.015 AND APPROVING A SUMMARY FOR PUBLICATION."

The main points of the Ordinance are described as follows:

1. The Ordinance reflects the fact that the City has commissioned and undertaken a study of the traffic circulation and movement on College Street from Lacey Boulevard to 37th Avenue S.E. which roadway has been designated as a Strategy Corridor.
2. The Ordinance formally adopts a document entitled College Street Improvements Final Report.
3. The Ordinance amends Section 16.03.015 to add this report to those documents that constitute the Lacey Comprehensive Land Use Plan.
4. The Ordinance approves this Summary for publication.

A copy of the full text of this Ordinance will be mailed without charge to any person requesting the same from the City of Lacey.

Published: July 27, 2009.