

RESOLUTION 506

CITY OF LACEY

A RESOLUTION ADDING PROVISIONS TO THE CIRCULATION ELEMENT OF THE LACEY COMPREHENSIVE PLAN.

WHEREAS, the city council, by passage of Resolution No. 383, adopted the "Lacey Development Plan Land Use and Circulation Elements," and

WHEREAS, after public hearings, it has been recommended by the Planning Commission and determined by the city council that additional provisions relating to the Core Area Circulation System are necessary and should be added to the circulation element of said comprehensive plan; now, therefore,

BE IT RESOLVED BY THE CITY COUNCIL BY THE CITY OF LACEY, WASHINGTON, that the circulation element of that certain document entitled "Lacey Development Plan Land Use and Circulation Elements" as adopted by Resolution No. 383 of the City of Lacey, is hereby amended to add to said plan an additional map designated as "Map 8, Core Area Circulation System" and further that the following provisions be added to Page 5.10 of said plan:

"THE CORE AREA CIRCULATION SYSTEM

Problem:

1. To develop a logical internal circulation system for the core area defined as the area bounded by I-5 on the north, Pacific Avenue on the south, College Street on the east and Sleater-Kinney on the west.
2. To coordinate the Core Area Circulation with the city-wide circulation system.
3. To use the Core Area Circulation System as a guide for reviewing circulation systems in proposed developments.

4. To provide a framework for any LID's that may be established in the Core Area.

Solution:

1. Map 8, Lacey Core Area Circulation, identifies the new local streets for the Core Area. These street locations are intended to be used as a guide when reviewing development proposals in the Core Area. Minor location adjustments may be made so long as they do not change the overall circulation pattern.
2. The southeast corner as identified on Map 8 should be given future circulation study."

PASSED BY THE CITY COUNCIL OF THE CITY OF LACEY,
WASHINGTON, this 13th day of August, 1981.

CITY COUNCIL

By

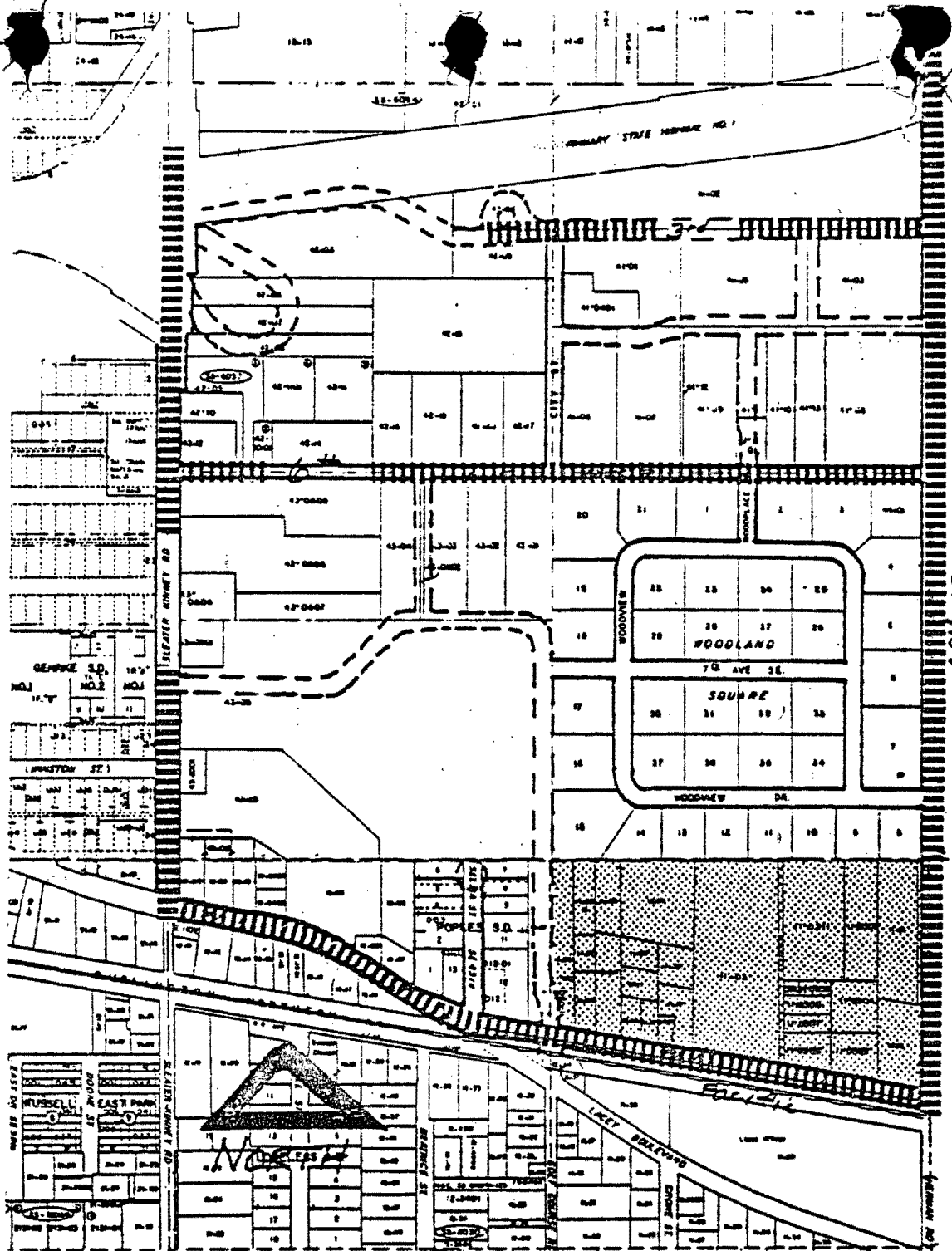
NOBrow
Mayor

Attest:

Timothy McGuire
City Clerk

Approved as to Form:



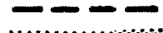

[Signature]
City Attorney



College

MAP 8

Lacey Core Area Circulation

-  arterial streets
-  existing streets
-  proposed streets
-  future study area