

RESOLUTION NO. 928

CITY OF LACEY

A RESOLUTION ADOPTING THE 2008-2013 TRANSPORTATION IMPROVEMENT PROGRAM (TIP) FOR THE CITY OF LACEY AND ADOPTING A REVISED TRANSPORTATION IMPROVEMENT MITIGATION LIST.

WHEREAS, under the requirements of RCW 35.77.010 it is necessary that the City of Lacey adopt a Six-Year Comprehensive Transportation Improvement Program and review said program annually, and

WHEREAS, the City of Lacey has heretofore adopted a Six-Year Comprehensive Transportation Improvement Program and has revised said program annually, and

WHEREAS, the Public Works Director, the Transportation Committee of the Lacey City Council and the City's Planning Commission have studied the City streets of Lacey and have presented a proposed revised and extended Six-Year Comprehensive Transportation Improvement Program and the Planning Commission has held a public hearing on said proposal on behalf of the City Council; and

WHEREAS, in conjunction with such study, the City's Transportation Improvement Mitigation List has been reviewed and changes to such list proposed, and

WHEREAS, it is in the best interest of the City of Lacey and its citizens that the proposed transportation program be adopted as the Six-Year Comprehensive Transportation Improvement Program of the City of Lacey and that the City's Transportation Improvement Mitigation List be


modified as proposed, NOW, THEREFORE

BE IT RESOLVED BY THE CITY COUNCIL OF THE CITY OF LACEY, WASHINGTON, that the document entitled 2008-2013 Transportation Improvement Program (TIP), attached hereto and made a part hereof, is hereby adopted as the Six-Year Comprehensive Transportation Improvement Program of the City of Lacey and a copy of said plan together with a copy of this Resolution shall be filed with the Department of Transportation of the State of Washington;


BE IT FURTHER RESOLVED that the attached 2007-2008 Transportation Improvement Mitigation List be adopted as the current Transportation Improvement Mitigation List designated as Table 14-15 all pursuant to the section 14.21.026 of the Lacey Municipal Code.

PASSED BY THE CITY COUNCIL OF THE CITY OF LACEY, WASHINGTON,
this 12th day of JULY, 2007.


CITY COUNCIL

By 
Mayor

Attest:


City Clerk

Approved as to form:


City Attorney

2008 SIX YEAR TRANSPORTATION IMPROVEMENT PROGRAM SUMMARY

2007 Priority	2008 Priority	PROJECT TITLE	2007 Total Cost	Comp Plan Project #
NEW	1	Marvin Road Interchange Off Ramp Improvements	\$ 700,000	R32
3	2	Lacey Woodland Trail Phase II	\$ 962,000	L19
6	3	Lacey Transportation Systems Analysis and Alternatives Evaluation	\$ 650,000	R22
4	4	**Carpenter Road Widening / Pacific Ave to Martin Way	\$ 12,000,000	R9
5	5	**Mullen Road Extension from Ruddell Rd to College St	\$ 5,586,664	R8
7	6	College Street Extension NE	\$ 2,394,284	I49
8	7	Carpenter Rd Capacity and Safety Improvements Pacific to Shady Lane	\$ 3,192,379	R13
9	8	Marvin Road Interchange Improvements Phase 2	\$ 17,640,000	R32
10	9	Lacey Hawks Prairie Business District (LHPBD) Commercial Corridors	\$ 9,416,000	L23
11	10	Britton Parkway Phase II	\$ 3,000,000	R5
12	11	Golf Club Road Extension	\$ 419,084	L14
13	12	Lebanon Street Extension	\$ 419,084	R25
14	13	Sleater-Kinney at 14th Ave Improvements	\$ 389,315	I48
15	14	Carpenter Road /Mullen Road Intersection Improvements	\$ 698,473	L33
16	15	Carpenter Road Widening from Martin Way to Britton Parkway	\$ 13,860,000	R22/L56
17	16	Rainier Road from Yelm Hwy to old south City Limits	\$ 2,075,047	R17
18	17	Yelm Highway Improvements from Ruddell Rd to east City Limits	\$ 3,591,427	R15
19	18	Martin Way / I-5 Interchange Improvements Joint Project w/ WSDOT	\$ 4,788,569	R19
20	19	Marvin Road from Britton Parkway to 44th Ave NE	\$ 2,759,812	R16
21	20	Martin Way / Hoh Street Intersection Improvements	\$ 558,779	L43
22	21	College Street Reconstruction	\$ 15,000,000	R35
23	22	Willamette Dr / 31st Ave Intersection Improvements	\$ 698,473	N/A
24	23	Hogum Bay Road from Willamette Dr to Hawks Prairie Road	\$ 3,352,673	L23
25	24	Martin Way East Roadway Improvements	\$ 4,256,000	R38/L43
Total TIP Costs			\$ 106,746,063	

Removed Project				Comp Plan Project #
1	Obligated	6th Avenue SE/ SI-Kinney Realignment (Downtown Plan)	\$ 2,502,000	I53
2	Obligated	Mullen Road Enhancements Bike Lanes, Walkway, and Stormwater	\$ 4,507,251	L10

Indicates funding secured project
 ** Funded for design only
 New Project

Schedule

June 1, 2007 Transportation Committee
 June 5, 2007 Public Hearing
 July 12, 2007 Council Adoption

2007/2008 TRANSPORTATION IMPROVEMENT MITIGATION LIST

Table 14T-15
Referred from 14.21.026,.040B(2)

Account Number	Project	2006/2007 Project Cost	2007/2008 Project Cost	Consistent Denominator	Cost per Trip	Existing Volume	Remaining Volume	Mitigated Volume	Collection	% of Total
102-0000-224 50-03	45th Avenue and College Street Improvements	893,476	921,174	3500	\$ 263.19	1,645	1,855	1,206	\$ 317,345	36%
102-0000-224 50-08	45th Avenue and Ruddell Road Improvements	329,373	339,563	3500	\$ 97.02	1,156	2,344	1,524	\$ 147,826	45%
102-0000-224 50-22	Pacific Ave and Lacey Blvd - CBD Capacity Improvements SI-Kinney to Carpenter Road	7,780,641	8,021,841	4000	\$ 2,005.46	2,662	1,338	870	\$ 1,744,149	22%
102-0000-224 50-23	Sleater-Kinney at 14th Ave Improvements	385,607	397,561	3500	\$ 113.59	1,448	2,052	1,334	\$ 151,505	39%
102-0000-224 50-24	Ruddell Road at 22nd Avenue Improvements	329,373	339,563	3500	\$ 97.02	1,154	2,346	1,525	\$ 147,952	45%
102-0000-224 50-25	College Street Extension NE	2,371,482	2,444,998	3500	\$ 698.57	1,017	2,483	1,614	\$ 1,127,458	48%
102-0000-224 50-26	Mullen Road Extension	5,533,457	5,704,995	4000	\$ 1,426.25	1,731	2,269	1,475	\$ 2,103,503	38%
102-0000-224 50-27	Yelm Highway Improvements College Street to Ruddell Road	3,038,930	3,133,137	4000	\$ 783.28	1,703	2,297	1,493	\$ 1,169,483	38%
102-0000-224 50-28	Carpenter Road Capacity/Safety Improvements Pacific to Shady Lane	3,161,976	3,259,997	4000	\$ 815.00	1,521	2,479	1,611	\$ 1,313,249	42%
102-0000-224 50-29	Mullen Road Capacity/Safety Improvements East of Ruddell	4,742,963	4,889,995	4000	\$ 1,222.50	1,138	2,862	1,860	\$ 2,274,215	48%
102-0000-224 50-31	Carpenter Road Widening / Pacific To Martin	8,063,038	8,312,992	5000	\$ 1,662.60	2,272	2,728	1,773	\$ 2,948,120	37%
102-0000-224 50-32	Ruddell Road / 54th Avenue Improvements	321,339	331,300	3500	\$ 94.66	979	2,521	1,639	\$ 155,110	48%
102-0000-224 50-33	Martin Way & I-5 Interchange Improvements	4,742,963	4,889,995	6000	\$ 815.00	3,515	2,485	1,615	\$ 1,316,426	28%
102-0000-224 50-38	Carpenter Rd from Martin Way to Britton Parkway	13,728,000	14,153,568	4000	\$ 515.50	295	3,705	2,408	\$ 8,265,114	60%
102-0000-224 50-39	Marvin Road-- Britton to 44th NE	2,733,528	2,818,267	4000	\$ 704.57	580	3,420	2,223	\$ 1,566,252	57%
102-0000-224 50-40	Rainier Road - Yelm Hwy to old south CL	2,055,284	2,118,998	4000	\$ 529.75	774	3,226	2,097	\$ 1,110,832	54%
102-0000-224 50-41	Yelm Highway Improvements Ruddell Road to East City Limits	3,557,223	3,667,497	4000	\$ 916.87	1,277	2,723	1,770	\$ 1,622,821	46%
102-0000-224 50-42	6th Avenue / Sleater Kinney Realignment (Downtown Plan)	3,129,271	3,226,279	3500	\$ 921.79	2,319	1,181	768	\$ 707,615	23%
102-0000-224 50-43	Golf Club Road Extension	415,093	427,961	3500	\$ 122.27	-	3,500	2,275	\$ 278,174	67%
102-0000-224 50-44	Martin Way / Hoh Street Intersection Improvements	553,457	570,614	3500	\$ 163.03	1,352	2,148	1,396	\$ 227,626	41%
102-0000-224 50-45	Willamette Drive / 31st Ave Intersection Improvements	691,821	713,268	3500	\$ 203.79	1,034	2,466	1,603	\$ 326,656	47%
102-0000-224 50-46	Hogum Bay Road Improvements	3,320,742	3,423,685	3500	\$ 978.20	530	2,970	1,931	\$ 1,888,407	57%
102-0000-224 50-47	Carpenter Rd/Mullen Rd Intersection Improvements	691,821	713,268	3500	\$ 203.79	1,212	2,288	1,487	\$ 303,078	44%
102-0000-224 50-48	Marvin Road Interchange Improvements Phase 2	17,472,000	18,013,632	6000	\$ 927.90	2,003	3,997	2,598	\$ 7,565,522	43%
102-0000-224 50-49	College Street Reconstruction -- Lacey Blvd to 37th Ave	15,000,000	15,465,000	5000	\$ 927.90	2,000	3,000	1,950	\$ 5,850,000	39%
		\$ 105,042,860	\$ 108,299,189						\$ 44,828,437	42%

Year	ENR Construction Index			
1997-1998	N/A	\$	1,040	
1998-1999	1.0%	\$	1,050	Resolution 792 Passed 7-09-1998
1999-2000	2.8%	\$	1,077	Resolution 809 Passed 7-22-1999
2000-2001	2.5%	\$	1,104	Resolution 824 Passed 7-13-2000
2001-2002	2.9%	\$	1,136	Resolution 841 Passed 7-26-2001
2002-2003	3.1%	\$	1,171	Resolution 856 Passed 7-25-2002
2003-2004	1.4%	\$	1,187	Resolution 874 Passed 7-10-2003
2004-2005	6.4%	\$	1,263	Resolution 884 Passed 7-8-2004
2005-2006	4.2%	\$	1,316	Resolution 897 Passed 7-14-2005
2006-2007	4.0%	\$	1,369	Resolution 912 Passed 7-13-2006
2007-2008	3.1%	\$	1,411	Resolution 928 Passed 7-12-2007

Agency: Lacey

Co. No.: 34 Co. Name: Thurston Co.

City No.: 0645 MPO/RTPO: TRPC

Hearing Date: 6/5/2007

Adoption Date: 7/12/2007

Amend Date:

Resolution No.: 928

Functional Class	Priority Number	Project Identification					Project Costs in Thousands of Dollars									Expenditure Schedule (Local Agency)				Federally Funded Projects Only	
		A. PIN/Federal Aid No.	B. Bridge No.	Improvement Type(s)	Status	Total Length	Utility Codes	Project Phase	Phase Start (mm/dd/yyyy)	Fund Source Information						Expenditure Schedule (Local Agency)				Envir. Type	R/W Required Date (MM/YY)
		C. Project Title	D. Street/Road Name or Number							E. Beginning MP or Road - Ending MP or Road	F. Describe Work to be Done	Federal Fund Code	Federal Cost by Phase	State Fund Code	State Funds	Local Funds	Total Funds	1st	2nd		
1	2	3	4	5	6	7	8	9	10	11	12	13	14	15	16	17	18	19	20	21	
11	1	5277		05	S	Int														CE	
<p>Marvin Road Interchange Off Ramp improvements Marvin Road Interchange (Exit 111) from: Exit 111 to: Exit 111 Widen southbound off ramp for additional left turn lane.</p>							<p>Totals</p>														
00	2			06	S	4.0		CN	7/1/2008	STP(E)	348				385	733				CE	No
<p>Lacey Woodland Trail Phase II Lacey Woodland Trail from: Chehalis Western Trail to: Woodland Creek Park This project will construct a Class I trail through the project limits.</p>							<p>Totals</p>														
14	3	R22		03	S	6		PE	1/1/2008	STP(U)	37				400	437				CE	No
<p>Lacey Transportation System Analysis and Alternative I-5 and arterial network from: Exit 108 Sleater Kinney to: Exit 114 Nisqually Complete a detailed evaluation of the arterial and interstate highway system between Sleater Kinney and Nisqually interchanges. Partial Funding.</p>							<p>Totals</p>														
16	4	5279		04	S	1.3		RW	7/1/2008						AIP	1320	880	2200			
<p>Carpenter Road Widening Carpenter Road from: Pacific Avenue to: Martin Way Widen to arterial standards. City and County anticipate 50% split for local match. City responsible for \$33,150 above County share. Note: Funding secure for design only.</p>							<p>Totals</p>														
							<p>Totals</p>														
							<p>3,210</p>														
							<p>5600</p>														
							<p>4090</p>														
							<p>12900</p>														

Agency: Lacey

Co. No.: 34 Co. Name: Thurston Co.

City No.: 0645 MPO/RTPO: TRPC

Hearing Date: 6/5/2007 Adoption Date: 7/12/2007

Amend Date: Resolution No.: 928

Functional Class	Priority Number	Project Identification					Project Costs in Thousands of Dollars										Expenditure Schedule (Local Agency)				Federally Funded Projects Only	
		A. PIN/Federal Aid No.	B. Bridge No.	Improvement Type(s)	Status	Total Length	Utility Codes	Project Phase	Phase Start (mm/dd/yyyy)	Fund Source Information							1st	2nd	3rd	4th Thru 6th	Envir. Type	R/W Required Date (MM/YY)
		C. Project Title	D. Street/Road Name or Number							E. Beginning MP or Road - Ending MP or Road	F. Describe Work to be Done	Federal Fund Code	Federal Cost by Phase	State Fund Code	State Funds	Local Funds						
1	2	3	4	5	6	7	8	9	10	11	12	13	14	15	16	17	18	19	20	21		
16	5	5292		01	S	.9	C G O O P T W	CN	1/1/2009	STP(U)		TPP	3885	1372	5257					CE	No	
								Totals					3885	1372	5257							
16	6	5289		04 03 01	P	.3	C G O O P T W	ALL	1/1/2009			TPP	1197	1197	2394					CE	No	
								Totals					1197	1197	2394							
16	7	5279		12 05	P	.5	C G O O P T W	ALL	1/1/2010			AIP	1596	1596	3192					CE	No	
								Totals					1596	1596	3192							
02	8	5277			P	.5	C G O O P S T W	ALL	1/1/2011	STP(L)	8540	TPP	7400	1700	17640					CE	No	
								Totals			8,540		7400	1700	17640							

From 2008 to 2013

Agency: Lacey

Co. No.: 34 Co. Name: Thurston Co.

City No.: 0645 MPO/RTPO: TRPC

Hearing Date: 6/5/2007

Adoption Date: 7/12/2007

Amend Date:

Resolution No.: 928

Functional Class	Priority Number	Project Identification						Project Costs in Thousands of Dollars								Expenditure Schedule (Local Agency)				Federally Funded Projects Only	
		A. PIN/Federal Aid No.	B. Bridge No.	Improvement Type(s)	Status	Total Length	Utility Codes	Project Phase	Phase Start (mm/dd/yyyy)	Fund Source Information						Expenditure Schedule (Local Agency)				Envir. Type	R/W Required Date (MM/YY)
		C. Project Title	D. Street/Road Name or Number							E. Beginning MP or Road - Ending MP or Road	F. Describe Work to be Done	Federal Fund Code	Federal Cost by Phase	State Fund Code	State Funds	Local Funds	Total Funds	1st	2nd		
1	2	3	4	5	6	7	8	9	10	11	12	13	14	15	16	17	18	19	20	21	
00	9			01	P	3.5	C G O P S T W	ALL	7/1/2009					9416	9416					CE	No
		Lacey Hawks Prairie Business District Commercial Corridors Roadways to be named later from: Marvin Road to: Britton Parkway Construct the Lacey Hawks Prairie Business District (LHPBD) Commercial Corridors.																			
16	10	5284			P	3	C G O P T	ALL	7/1/2009					3000	3000					CE	No
		Britton Parkway Phase II Britton Parkway from: Carpenter Road to: Marvin Road Widen Britton Parkway to 4/5 lane section.																			
16	11	5281		01 06	P	.04	C G O P T W	ALL	1/1/2010	STP(U)	210			210	419					CE	No
		Golf Club Road SE Extension Golf Club Road from: Golf Club Road SE to: 3rd Avenue SE Extend existing Golf Club Road to 3rd Avenue. May need to make sight distance improvements on 3rd Avenue.																			
00	12			01	P	.07	C G O P S T W	ALL	1/1/2011	STP(U)	210			210	419					CE	No
		Lebanon Street SE Extension Lebanon Street from: Lacey Blvd to: Pacific Ave Construct new road to minor collector standards.																			
								Totals			210			210	419						

Agency: Lacey

Co. No.: 34 Co. Name: Thurston Co.

City No.: 0645 MPO/RTPO: TRPC

Hearing Date: 6/5/2007

Adoption Date: 7/12/2007

Amend Date:

Resolution No.: 928

Functional Class	Priority Number	Project Identification						Project Costs in Thousands of Dollars								Expenditure Schedule (Local Agency)				Federally Funded Projects Only		
		A. PIN/Federal Aid No.	B. Bridge No.	Improvement Type(s)	Status	Total Length	Utility Codes	Project Phase	Phase Start (mm/dd/yyyy)	Fund Source Information							1st	2nd	3rd	4th Thru 6th	Envir. Type	R/W Required Date (MM/YY)
		C. Project Title	D. Street/Road Name or Number							E. Beginning MP or Road - Ending MP or Road	F. Describe Work to be Done	Federal Fund Code	Federal Cost by Phase	State Fund Code	State Funds	Local Funds						
1	2	3	4	5	6	7	8			9	10	11	12	13	14	15						
16	13	5265		12	P	Int	C G O P T W	ALL	1/1/2011	STP(U)	195			195	389					CE	No	
		Sleater Kinney and 14th Ave SE Improvements Sleater Kinney Road and 14th Ave SE from: Intersection to: Traffic control device recommending modern roundabout. When warrants are met.						05														
		Totals						ALL	1/1/2011	STP(U)	195			195	389							
16	14	5279		12	P	Int	C G O P T W	ALL	1/1/2011	STP(U)	349			349	698					CE	No	
		Carpenter Road and Mullen Road Improvements Carpenter Road and Mullen Road from: Intersection to: Traffic control device recommending modern roundabout. When warrants are met.																				
		Totals						ALL	1/1/2011	STP(U)	349			349	698							
02	15	5279		03	P	1.36	C G O P S T W	ALL	1/1/2012	STP(U)	5280	WSDOT	5280	3300	13860					CE	No	
		Carpenter Road Widening Martin Way to Britton Parkway Carpenter Road North from: Martin Way to: Britton Parkway Widen Carpenter Road to arterial standards, and realign Carpenter Rd and Draham Rd to provide infrastructure for future interchange. Includes RW but no bridge improvements this phase						04 06														
		Totals						ALL	1/1/2012	STP(U)	5,280	5,280	3,300	13,860								
16	16	5289		04	P	.25	C G O P T W	ALL	1/1/2012	STP(U)	1038			1038	2075					CE	No	
		Rainier Rd Improvements Rainier Road from: Yelm Highway to: Old South City Limits Widen to arterial standards 4 lanes with auxiliary turn lanes.																				
		Totals						ALL	1/1/2012	STP(U)	1,038			1,038	2,075							

From 2008 to 2013

Agency: Lacey

Co. No.: 34 Co. Name: Thurston Co.

City No.: 0645 MPO/RTPO: TRPC

Hearing Date: 6/5/2007

Adoption Date: 7/12/2007

Amend Date:

Resolution No.: 928

Functional Class	Priority Number	Project Identification						Project Costs in Thousands of Dollars								Expenditure Schedule (Local Agency)				Federally Funded Projects Only	
		A. PIN/Federal Aid No.	B. Bridge No.	Improvement Type(s)	Status	Total Length	Utility Codes	Project Phase	Phase Start (mm/dd/yyyy)	Fund Source Information						1st	2nd	3rd	4th Thru 6th	Envir. Type	R/W Required Date (MM/YY)
		C. Project Title	D. Street/Road Name or Number							E. Beginning MP or Road - Ending MP or Road	F. Describe Work to be Done	Federal Fund Code	Federal Cost by Phase	State Fund Code	State Funds						
1	2	3	4	5	6	7	8	9	10	11	12	13	14	15	16	17	18	19	20	21	
14	17	5287/5252		04	P	.75	C G O P T W	ALL	1/1/2012	STP(U)		TPP	1796	1796	3591					CE	No
		Yelm Hwy Improvements Ruddell Rd to east City limits Yelm Highway from: Ruddell Road to: East City Limits Widen to arterial standards, 4 lanes with auxiliary turn lanes and medians, planter strips, bike lanes and sidewalk.						Totals					1796	1796	3591						
14	18	5238		05	P	.3	C G O P T W	ALL	1/1/2012			WSDOT	4289	500	4789					CE	No
		Martin Way and I-5 Interchange Improvements Martin Way and I-5 ramps from: southbound off-ramp to: northbound off-ramp Widen ramps to provide for dual left turn lanes on Martin Way. Joint project with WSDOT.						Totals					4289	500	4789						
14	19	5277		04	P	1.9	C G O P T W	ALL	1/1/2012			AIP	1380	1380	2760					CE	No
		Marvin Road from Britton Parkway to 44th Ave NE Marvin Road from: Britton Parkway to: 44th Ave NE Widen for two way left turn lane/median and shoulder, with bike lanes, planter strip, and sidewalk.						Totals					1380	1380	2760						
14	20	5238		12	P	.3	C G O P T W	ALL	1/1/2012	STP(U)	279			279	559					CE	No
		Martin Way/ Hoh Street Intersection Improvements Martin Way from: Intersection to: Realign Hoh Street at Martin Way and install traffic signal when warrants are met.						Totals			279			279	559						

Agency: Lacey

Co. No.: 34 Co. Name: Thurston Co.

City No.: 0645 MPO/RTPO: TRPC

Hearing Date: 6/5/2007

Adoption Date: 7/12/2007

Amend Date:

Resolution No.: 928

Functional Class	Priority Number	Project Identification					Project Costs in Thousands of Dollars									Expenditure Schedule (Local Agency)				Federally Funded Projects Only		
		A. PIN/Federal Aid No.	B. Bridge No.	Improvement Type(s)	Status	Total Length	Utility Codes	Project Phase	Phase Start (mm/dd/yyyy)	Fund Source Information						1st	2nd	3rd	4th Thru 6th	Envir. Type	R/W Required Date (MM/YY)	
		C. Project Title	D. Street/Road Name or Number							E. Beginning MP or Road - Ending MP or Road	F. Describe Work to be Done	Federal Fund Code	Federal Cost by Phase	State Fund Code	State Funds							Local Funds
1	2	3	4	5	6	7	8	9	10	11	12	13	14	15	16	17	18	19	20	21		
14	21	5289			P	1.5	C G O P T W	ALL	7/1/2013	STP(U)	5000	AIP	5000	5000	15000					CE	No	
		College Street Reconstruction College Street SE from: Lacey Blvd to: 45th Avenue Construct the preferred option identified in the College Street Corridor Study.							Totals			5,000		5000	5000	15000						
16	22	5284			P	Int	C G O P T W	ALL	1/1/2013	STP(U)	349			349	699					CE	No	
		Willamette Drive / 31st Avenue NE Intersection Improvements Intersection from: Intersection to: Convert 4-way stop controlled intersection to modern roundabout when warrants are met.							Totals			349			349	699						
17	23	5291			P	.75	C G O P T W	ALL	1/1/2013			TPP	1676	1676	3353					CE	No	
		Hogum Bay Road NE Hogum Bay Road from: Willamette Dr NE to: Hawks Prairie Rd NE Widen to collector standards. Add two way left turn lanes, sidewalk, bike lanes, and planter strips. Improve structural capacity of road for truck route.							Totals					1676	1676	3353						
14	24	5238			P	1	C G O P T W	ALL	1/1/2013			TPP	2128	2128	4256					CE	No	
		Martin Way East Roadway Improvements Martin Way from: Galaxy Drive - City Limits to: River Ridge HS - City Limits Improve roadway to City Standards; includes bike lanes, planter strip, sidewalk, landscaping, lighting, medians, and access control							Totals					2128	2128	4256						
Grand Totals for Lacey												25,044		41,226	41,565	107,835						